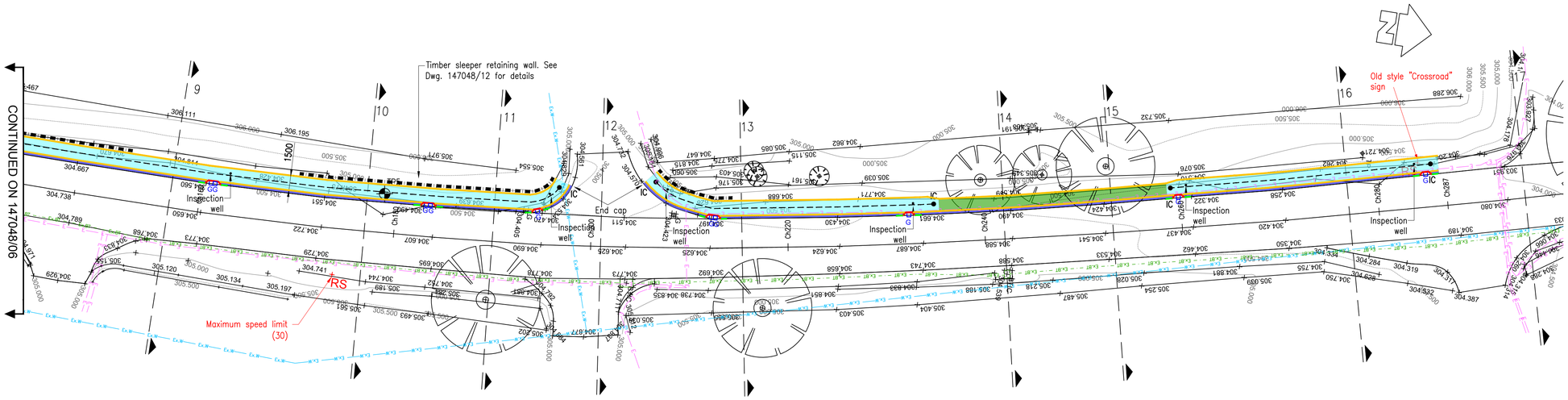

Road Layout
Scale 1:250

Key For Plan:

- Existing path
- Existing full height kerb
- Existing heel kerb
- Proposed new footpath (1500 wide)
- Proposed new footpath with tree root protection (1200 wide)
- Proposed new 300mm wide verge
- Proposed Full Height Kerb HB255
- Proposed Timber Edging Post (See Dwg. 147048/12 for details)
- Proposed Dropper Kerb (255x125 – 175x130)
- Retaining Wall
- Services – Electricity – Existing
- Services – Telecom – Existing
- Services – Water Main – Existing
- RS – Location of existing road sign
- IC – Filter Trench – 235m total length
- TP2 – Trial Pit location

Key For Sections:

- Existing ground profile
- Existing road
- Proposed new footpath
- Proposed ground profile

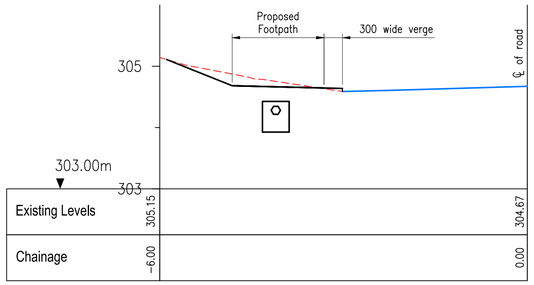

SECTION 9 – Ch157
Scale 1:50

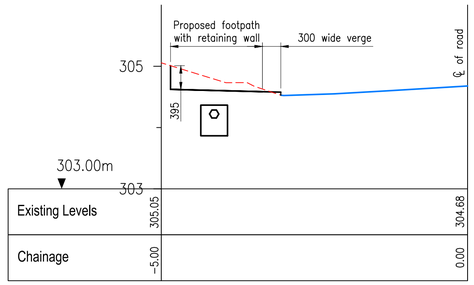

SECTION 10 – Ch177
Scale 1:50

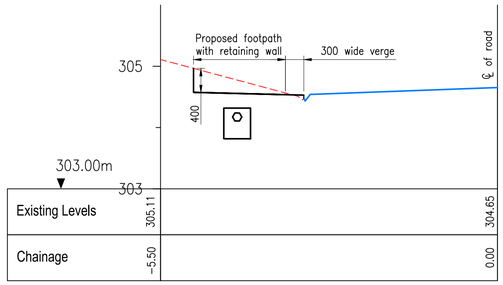

SECTION 11 – Ch190
Scale 1:50

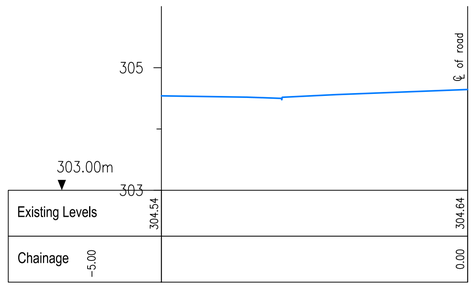

SECTION 12 – Ch201
Scale 1:50

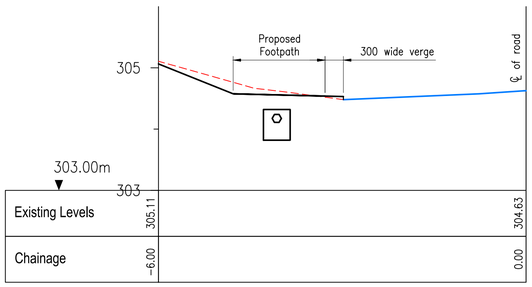

SECTION 13 – Ch215
Scale 1:50

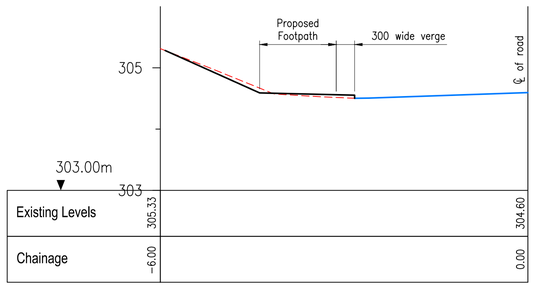

SECTION 14 – Ch242
Scale 1:50

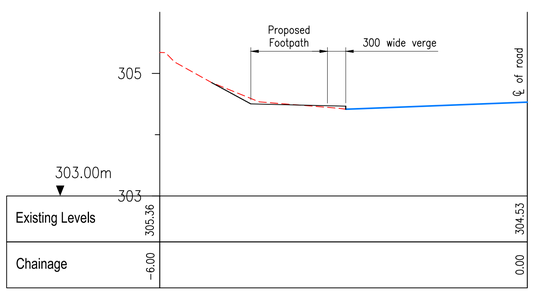

SECTION 15 – Ch253
Scale 1:50

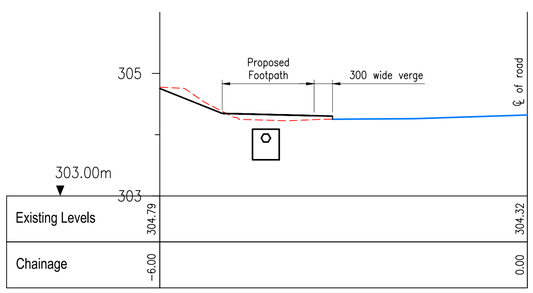

SECTION 16 – Ch277
Scale 1:50

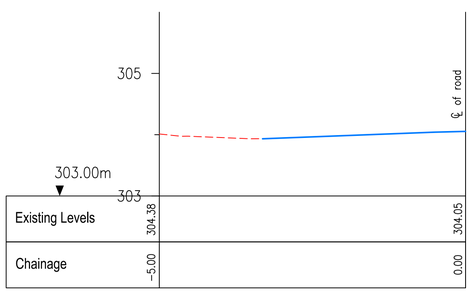

SECTION 17 – Ch295
Scale 1:50

Infiltration Test results to BRE Digest 365	
TP1	0.14m/hr
TP2	0.10m/hr
TP3	0.09m/hr
TP4	0.13m/hr
TP5	0.11m/hr

REV	DATE	REVISION	DRN	CHK
D	07/06/18	KERBING AMENDED, GULLIES ADDED	DM	AM
C	11/08/16	FOOTPATH WIDTH AMENDED, DETAILS REVISED	DM	AM
B	28/06/16	FOOTPATH LOCATION & CROSS SECTIONS UPDATED	DM	AM
A	29/06/15	ROAD SIGN INFORMATION ADDED	DM	AM

THIS DRAWING IS COPYRIGHT . DO NOT SCALE FROM THIS DRAWING.

Arch Henderson 1919
24 Bank Street, Inverness, IV1 1QU
Tel: 01463 719200 - Fax: 01463 719201
email : inverness@arch-henderson.co.uk
Web : www.arch-henderson.co.uk
Civil Engineers Architects | Structural Engineers CDM Co-ordinators | Environmental services Geotechnical services
Aberdeen Dundee Glasgow Lerwick Inverness Stromness Thurso

PROJECT :
STRATHDEARN COMMUNITY COUNCIL
TOMATIN PATHS NETWORK

TITLE :
ROAD PLAN & SECTIONS - OPTION 1
SHEET 2 OF 2

DRAWN :	DATE :	CHECKED :	AUTHORISED :
DM	22/06/15	AM	AM

SCALE : (A1) AS SHOWN
DRAWING STATUS :

DO NOT SCALE

DRAWING No : 147048/07
REV : D